

Bradley

Tax Map 28-3

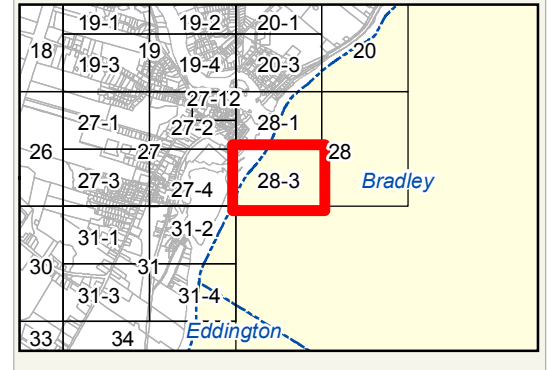


ORONO
MAINE

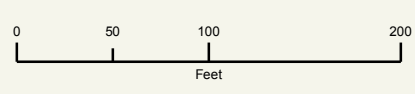
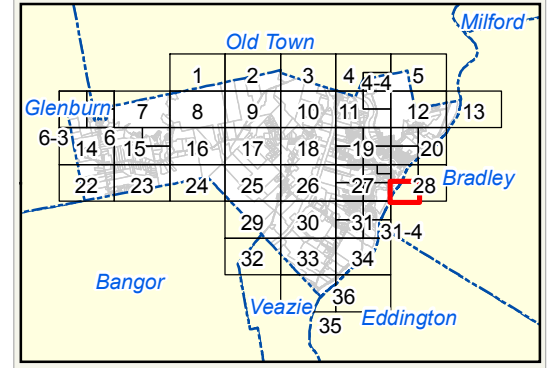


LEGEND

- PROPERTY LINE
- - - OLD PROPERTY LINE
- PUBLIC RIGHT-OF-WAY
- - - PRIVATE RIGHT-OF-WAY
- RAILROAD RIGHT-OF-WAY
- - - CITY/TOWN LIMIT
- EASEMENT
- - - HYDROLOGY
- 3 PARCEL NUMBER
- 66.35 AC ACREAGE
- 160 SURVEY DIMENSION
- 160(D) DEED DIMENSION
- 160+/- SCALE DIMENSION
- 161 STREET NUMBER
- (2) SURVEY LOT NUMBER



SHEET INDEX



COMPLETION DATE: APRIL 1, 1996
EFFECTIVE DATE: APRIL 1, 2012

FOR ASSESSEMENT PURPOSES ONLY

NOT TO BE USED FOR CONVEYANCES OR TO BE USED TO COMPLETE BUILDING PERMIT APPLICATIONS.

THIS MAP IS PREPARED FOR THE INVENTORY OF REAL PROPERTY WITHIN TOWN OF ORONO AND IS COMPILED FROM RECORDED DEEDS, PLATS, TAX MAPS, SURVEY'S, PLANIMETRIC MAPS, ORTHOPHOTOGRAHY, AND OTHER PUBLIC RECORDS AND DATA. USERS OF THIS TAX MAP ARE HEREBY NOTIFIED THAT THE AFOREMENTIONED PUBLIC PRIMARY INFORMATION SOURCES SHOULD BE CONSULTED FOR VERIFICATION OF THE INFORMATION CONTAINED ON THIS MAP. THE TOWN OF ORONO AND ITS MAPPING CONTRACTORS ASSUME NO LEGAL RESPONSIBILITY FOR THE INFORMATION CONTAINED HEREIN.

BUILDINGS AS DRAWN ON THIS MAP WERE SKETCHED FROM AERIAL PHOTOS TAKEN MAY 1, 1996. SOME BUILDINGS OR PORTIONS OF BUILDINGS MAY NOT HAVE PHOTOGRAPHED BECAUSE VISIBILITY WAS BEING BLOCKED BY TREES. BUILDINGS MAY NOT BE ACCURATELY DEPICTED ON THIS MAP DUE TO ROOF OVERHANGS, SHADOWING, ETC. YOU MUST NOT RELY ON THE LOCATION OF THE BUILDINGS IN RELATION TO PROPERTY LINES AS THEY MAY NOT BE ACCURATE.



JAMES W. SEWALL COMPANY / Since 1889

Offices nationwide
800 648 4202 sewall.com info@sewall.com

Highest Lot Number: 2
Plot Date: 12/14/2012 Sheet: 28-3